

**AECOM**

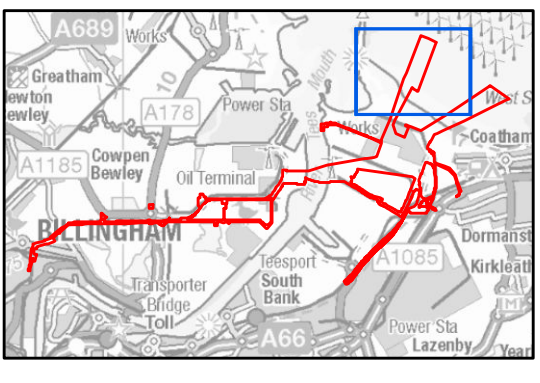
PROJECT  
NET ZERO TEESIDE PROJECT



APPLICANTS  
NZT POWER LTD. AND NZNS STORAGE LTD.

KEY

Order Limits (Site Boundary)



TITLE  
SITE LOCATION PLAN  
DOCUMENT REF. 4.1

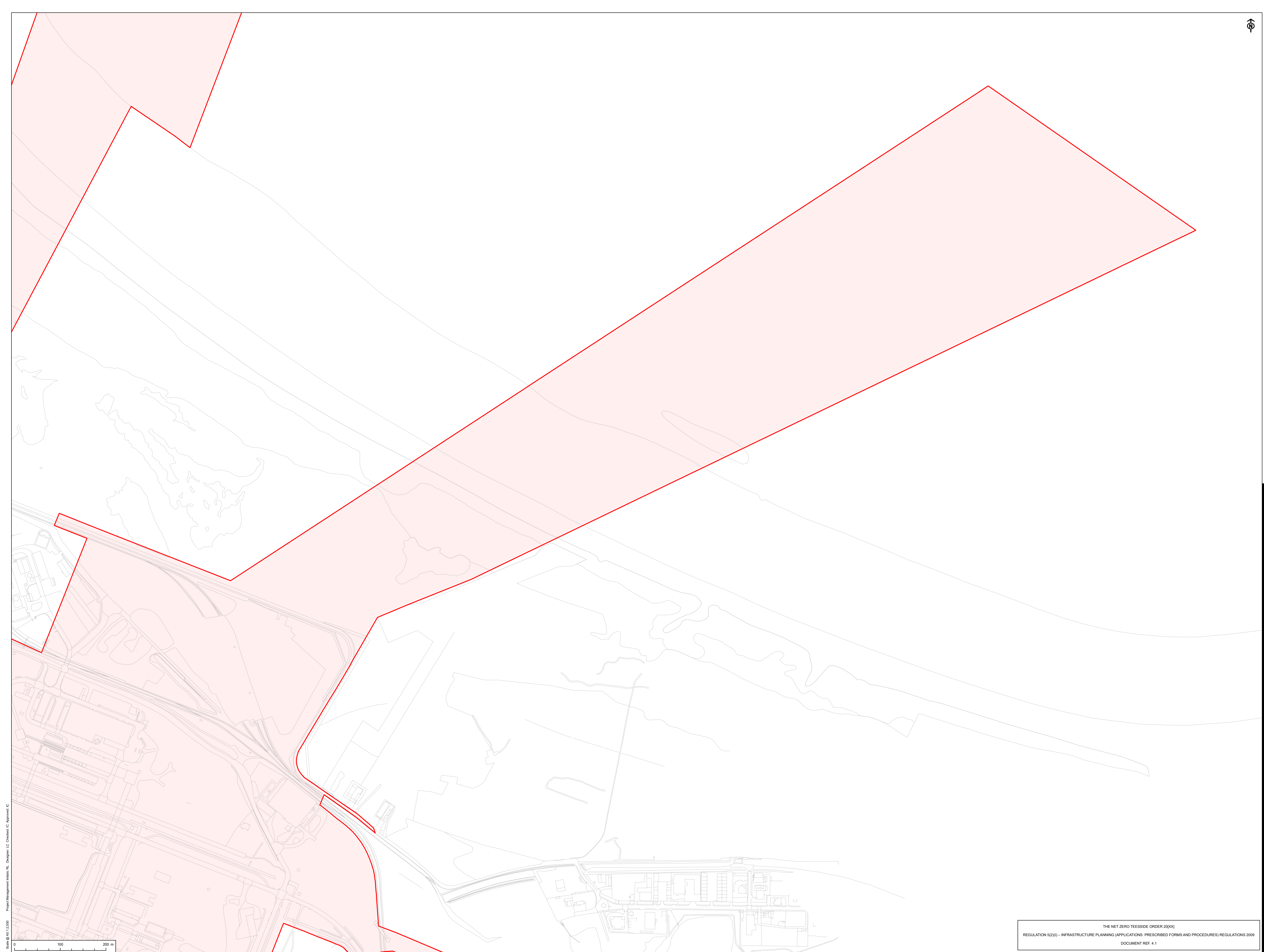

THE NET ZERO TEESIDE ORDER 20[XX]  
REGULATION 5(2)(j) – INFRASTRUCTURE PLANNING (APPLICATIONS: PRESCRIBED FORMS AND PROCEDURES) REGULATIONS 2009  
DOCUMENT REF. 4.1

REFERENCE  
NZT-210513\_DCO\_4.1\_v1  
SHEET NUMBER  
1 of 8  
DATE  
13/05/21

Project Management Unit, R. Duggan, C. Chubb, C. Adams, C.

Scale @ 1:12,500  
0 100 200 m  
Contains Ordnance Survey Data © Crown copyright and database rights 2021 Ordnance Survey 0100031673.





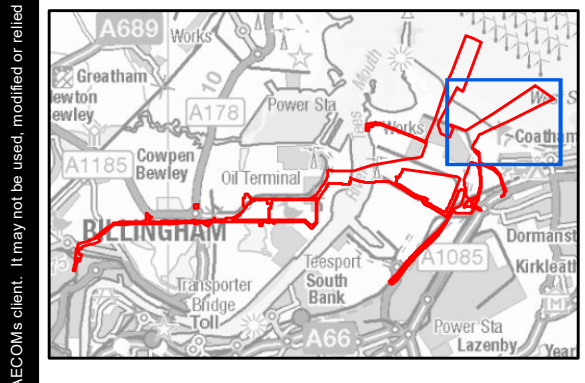
**AECOM**

PROJECT  
NET ZERO TEESIDE PROJECT

Net Zero Teesside

APPLICANTS  
NZT POWER LTD. AND NZNS STORAGE LTD.

KEY  
Order Limits (Site Boundary)



TITLE  
SITE LOCATION PLAN  
DOCUMENT REF. 4.1

REFERENCE  
REGULATION 52(I) – INFRASTRUCTURE PLANNING (APPLICATIONS: PRESCRIBED FORMS AND PROCEDURES) REGULATIONS 2009  
NET-210513\_DCO\_4.1\_v1

SHEET NUMBER  
2 of 8

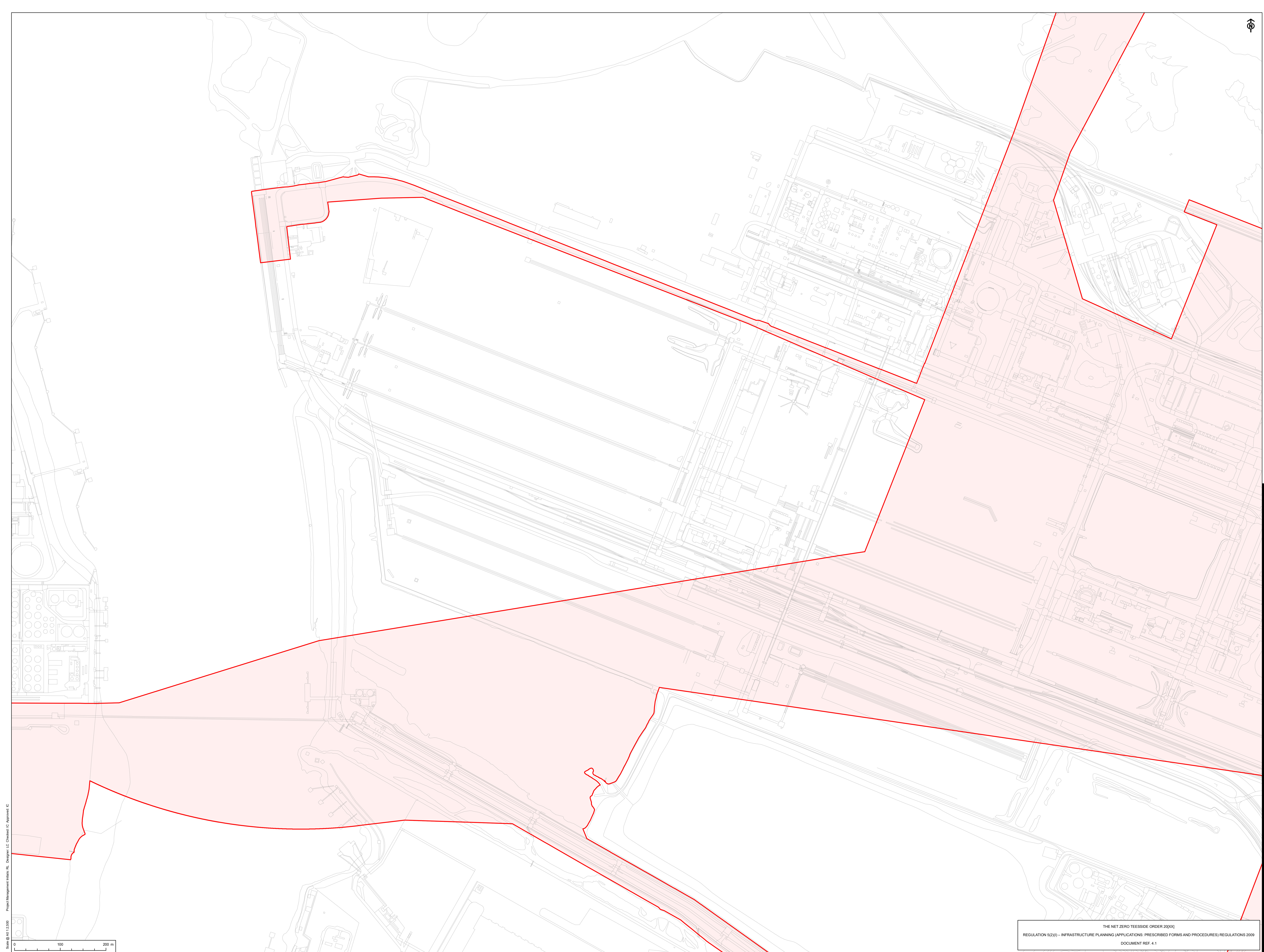
DATE  
13/05/21

THE NET ZERO TEESIDE ORDER 20[XX]  
REGULATION 52(I) – INFRASTRUCTURE PLANNING (APPLICATIONS: PRESCRIBED FORMS AND PROCEDURES) REGULATIONS 2009  
DOCUMENT REF. 4.1

Scale @ 1:2,000  
0 100 200 m  
Contains Ordnance Survey Data © Crown copyright and database rights 2021 Ordnance Survey 0100031613.

Project Management: Julian, RL, Douglas, LC, Choudhury, C, Adhikari, C





**AECOM**

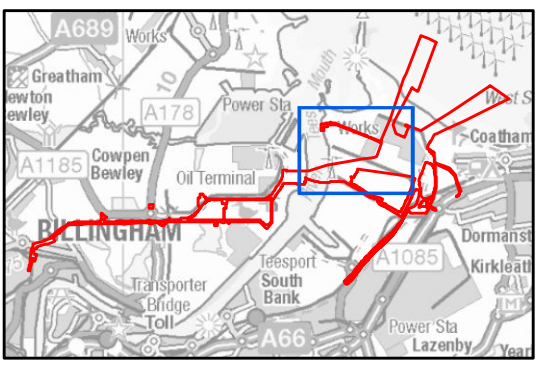
PROJECT  
NET ZERO TEESIDE PROJECT



APPLICANTS  
NZT POWER LTD. AND NZNS STORAGE LTD.

KEY

Order Limits (Site Boundary)

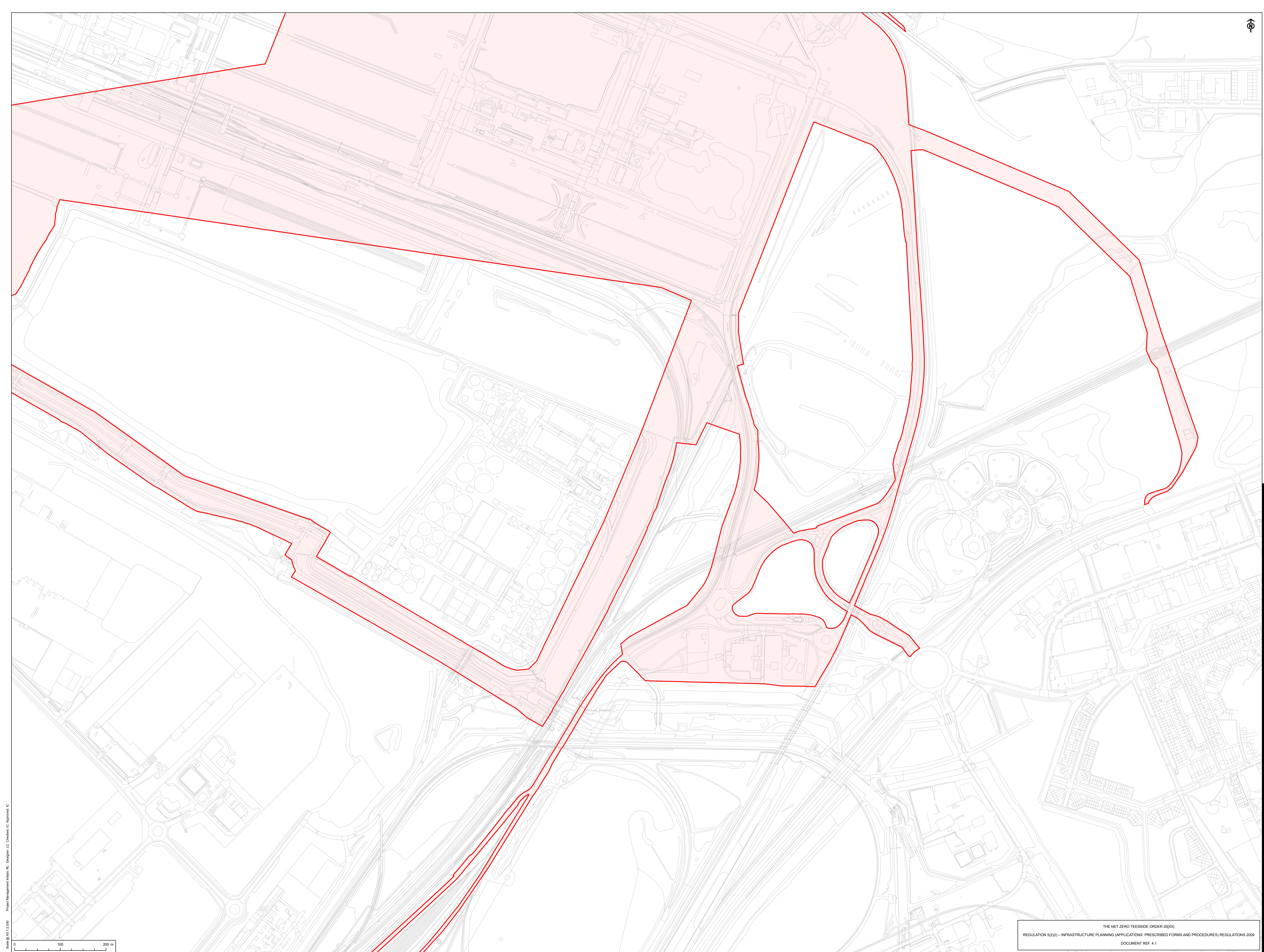


TITLE  
SITE LOCATION PLAN  
DOCUMENT REF. 4.1

THE NET ZERO TEESIDE ORDER 20[XX]  
REGULATION 52(j) – INFRASTRUCTURE PLANNING (APPLICATIONS: PRESCRIBED FORMS AND PROCEDURES) REGULATIONS 2009  
DOCUMENT REF. 4.1

REFERENCE  
NZT-219513\_DCO\_4.1\_v1  
SHEET NUMBER  
3 of 8  
DATE  
13/05/21





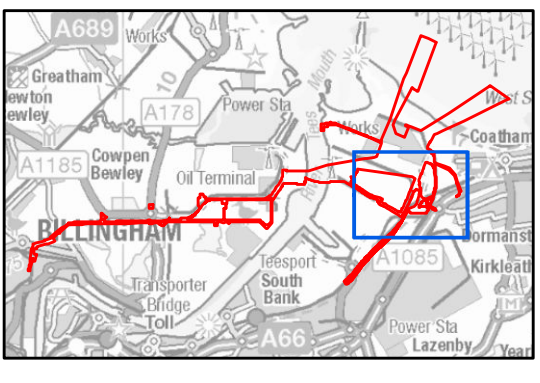
**AECOM**

PROJECT  
NET ZERO TEESIDE PROJECT

Net Zero  
Teesside

APPLICANTS  
NZT POWER LTD. AND NZNS STORAGE LTD.

KEY  
Order Limits (Site Boundary)



TITLE  
SITE LOCATION PLAN  
DOCUMENT REF. 4.1

REFERENCE  
NZT-210513\_DCO\_4.1\_v1

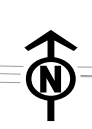
SHEET NUMBER  
4 of 8



DATE  
13/05/21

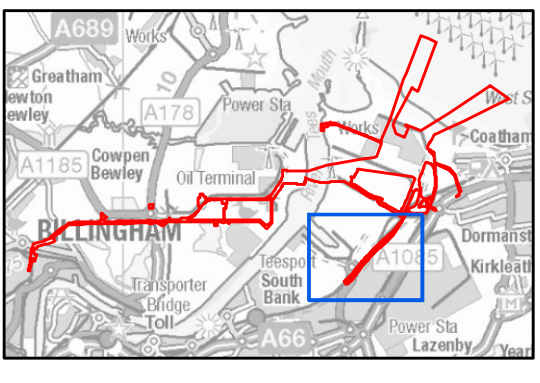
THE NET ZERO TEESIDE ORDER 20(XX)  
REGULATION 52(1)(j) – INFRASTRUCTURE PLANNING (APPLICATIONS: PRESCRIBED FORMS AND PROCEDURES) REGULATIONS 2009  
DOCUMENT REF. 4.1

Scale @ 1:12,500  
Project Management Initials: RL, DR, JG, JG, CC, Checked: CC, Approved: CC  
Contains Ordnance Survey Data © Crown copyright and database rights 2021. Ordnance Survey 010000316193.





**AECOM**  
 PROJECT  
 NET ZERO TEESIDE PROJECT  
  
 Net Zero Teeside  
 APPLICANTS  
 NZT POWER LTD. AND NZNS STORAGE LTD.  
 KEY  
 Order Limits (Site Boundary)

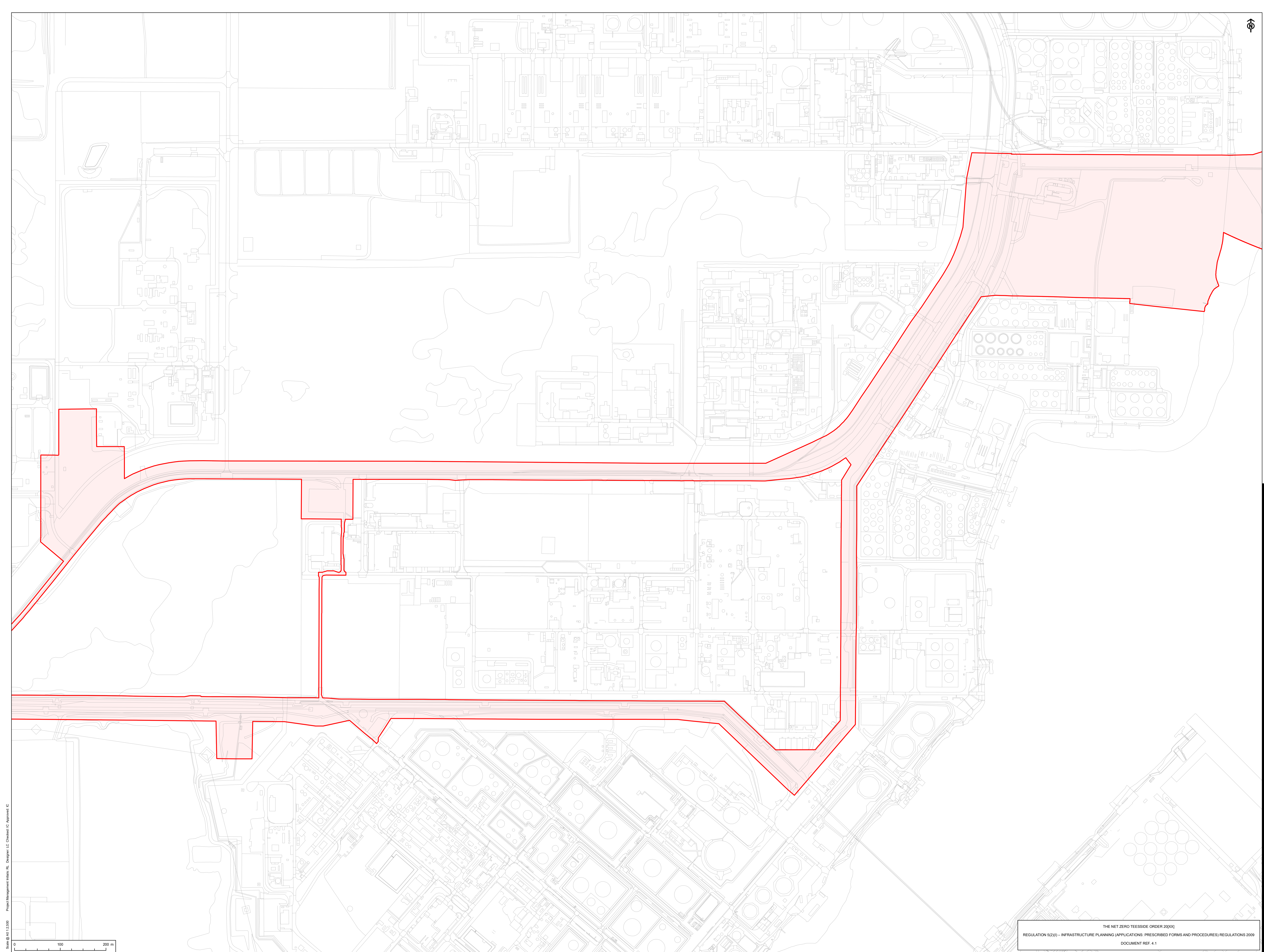


TITLE  
 SITE LOCATION PLAN  
 DOCUMENT REF. 4.1  
 REFERENCE  
 NZT-219513\_DCO\_4.1\_v1  
 SHEET NUMBER  
 5 of 8  
 DATE  
 13/05/21

THE NET ZERO TEESIDE ORDER 20(XX)  
 REGULATION 52(1)(i) – INFRASTRUCTURE PLANNING (APPLICATIONS: PRESCRIBED FORMS AND PROCEDURES) REGULATIONS 2009  
 DOCUMENT REF. 4.1

Scale @ 0:12,500  
 Project Management: Ian Hill, RL, Designer: CC Chevalier, CC Adcock, CC  
 Contains Ordnance Survey Data © Crown copyright and database rights 2021 Ordnance Survey 1000031613.





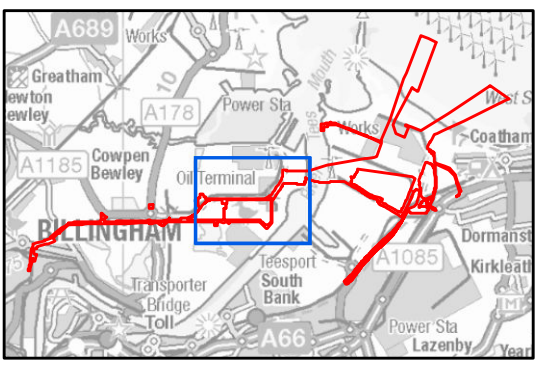
**AECOM**

PROJECT  
NET ZERO TEESIDE PROJECT

Net Zero Teeside

APPLICANTS  
NZT POWER LTD. AND NZNS STORAGE LTD.

KEY  
 Order Limits (Site Boundary)



TITLE  
SITE LOCATION PLAN  
DOCUMENT REF. 4.1

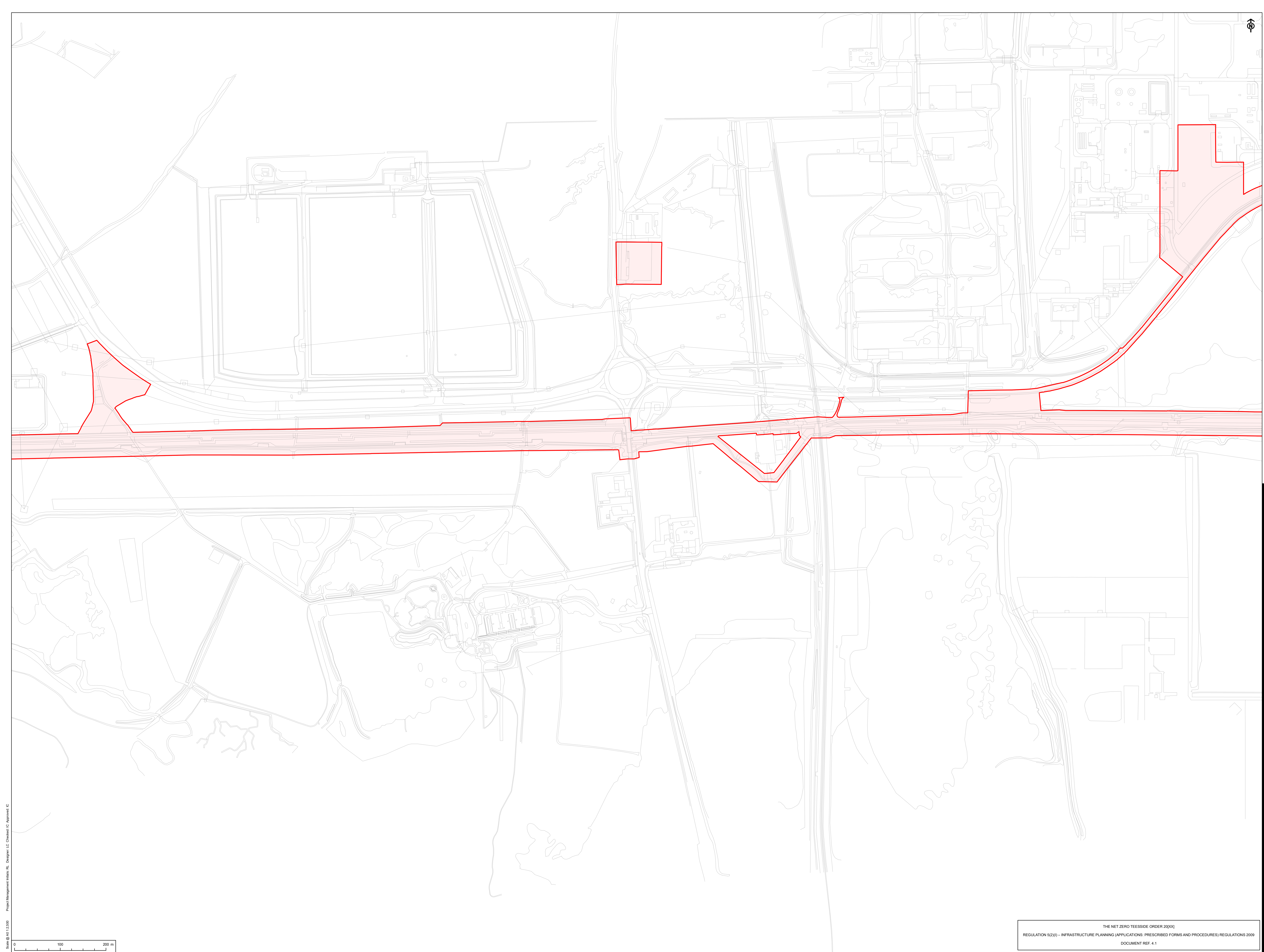
THE NET ZERO TEESIDE ORDER 20(XX)  
REGULATION 52(1) – INFRASTRUCTURE PLANNING (APPLICATIONS: PRESCRIBED FORMS AND PROCEDURES) REGULATIONS 2009  
DOCUMENT REF. 4.1

REFERENCE  
NZT-219513\_DCO\_4.1\_v1  
SHEET NUMBER  
6 of 8  
DATE  
13/05/21

Scale @ 1:2,200  
0 100 200 m  
Project Management: Julia, R., Designer: C. Chubb, C. Adams, C. C.


Contains Ordnance Survey Data © Crown copyright and database rights 2021 Ordnance Survey 1000031613.






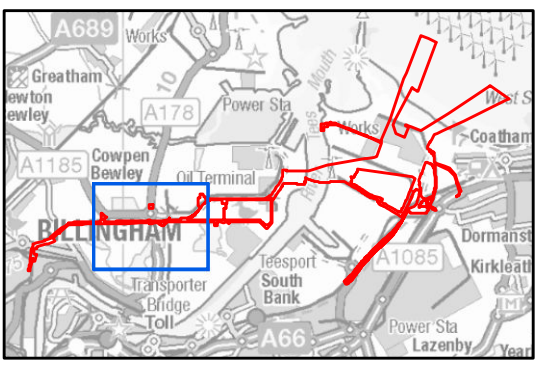
**AECOM**

PROJECT  
NET ZERO TEESIDE PROJECT

 Net Zero Teeside

APPLICANTS  
NZT POWER LTD. AND NZNS STORAGE LTD.

KEY  
 Order Limits (Site Boundary)



TITLE  
SITE LOCATION PLAN  
DOCUMENT REF. 4.1

REFERENCE  
NET-210513\_DCO\_4.1\_v1

SHEET NUMBER  
7 of 8

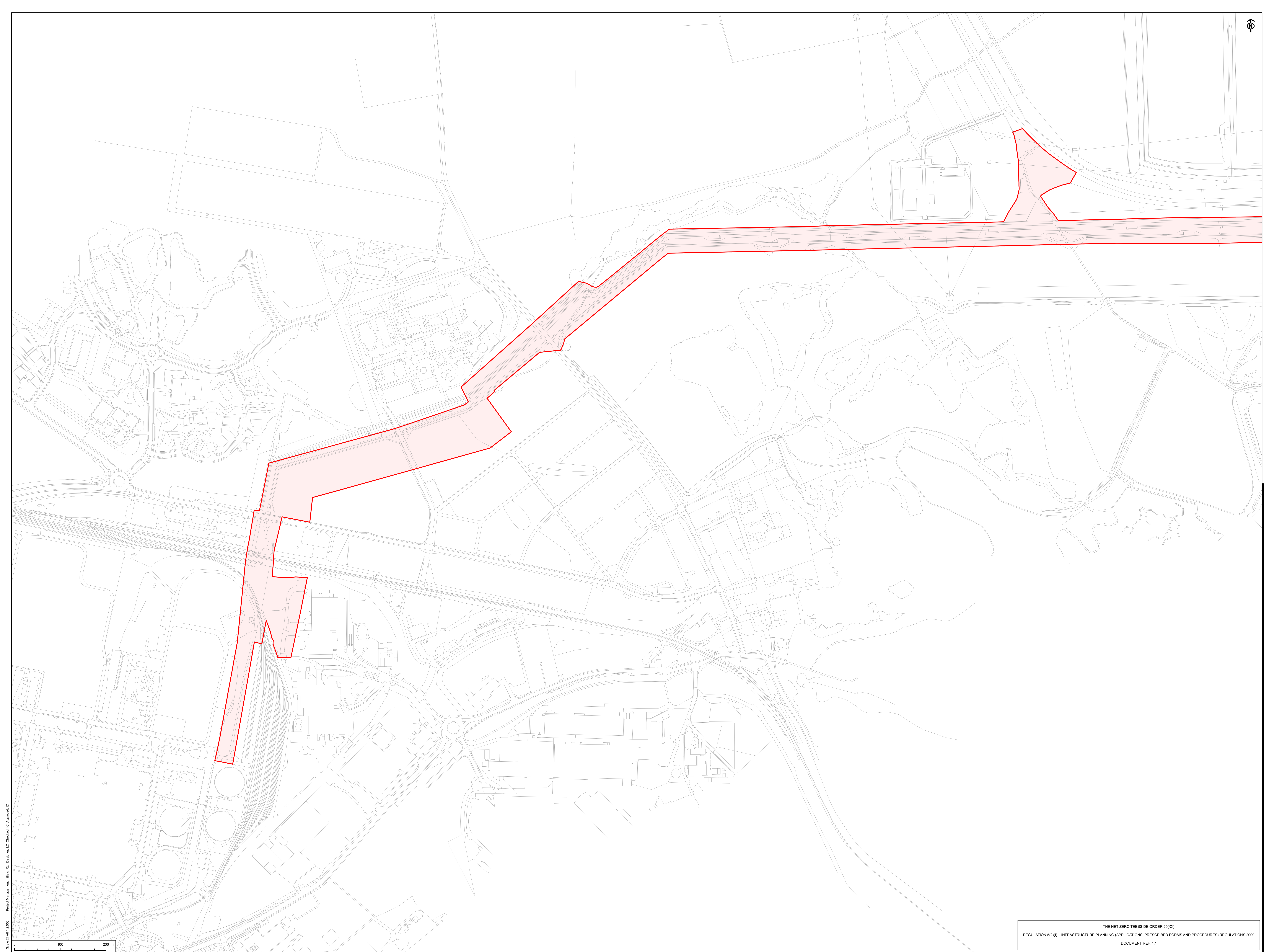
DATE  
13/05/21

THE NET ZERO TEESIDE ORDER 20(XX)  
REGULATION 52(j) – INFRASTRUCTURE PLANNING (APPLICATIONS: PRESCRIBED FORMS AND PROCEDURES) REGULATIONS 2009  
DOCUMENT REF. 4.1

Scale @ 1:2,200  
0 100 200 m  
Project Management: J. Hill, R. Duggan, G. Cheek, C. Adams, C. C.

Contains Ordnance Survey Data © Crown copyright and database rights 2021 Ordnance Survey 0100031613.





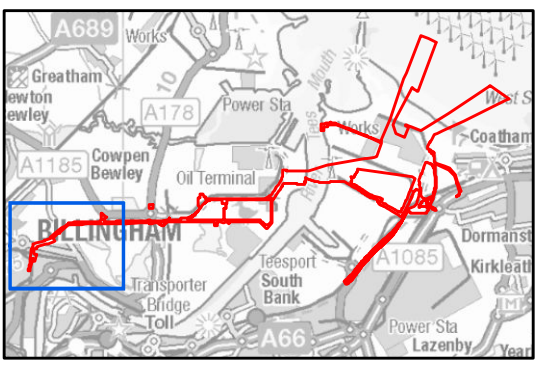
**AECOM**

PROJECT  
NET ZERO TEESIDE PROJECT

Net Zero Teesside

APPLICANTS  
NZT POWER LTD. AND NZNS STORAGE LTD.

KEY  
Order Limits (Site Boundary)



THE NET ZERO TEESIDE ORDER 20(XX)

REGULATION 52(j) – INFRASTRUCTURE PLANNING (APPLICATIONS: PRESCRIBED FORMS AND PROCEDURES) REGULATIONS 2009

DOCUMENT REF. 4.1

TITLE  
SITE LOCATION PLAN  
DOCUMENT REF. 4.1

REFERENCE  
NZT-210513\_DCO\_4.1\_v1

SHEET NUMBER  
6 of 6

DATE  
13/05/21

Scale: 1:10,000  
0 100 200 m  
Contains Ordnance Survey Data © Crown copyright and database rights 2021. Ordnance Survey 1000031613.